

Rhyl & St Asaph Angling Association

River Clwyd Beat 14 Glan Clwyd

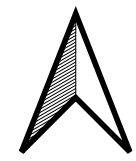
The Association leases this beat (Right bank) about 415m.
Beat grid references: Moving upstream:- SJ 05232 73822 to SJ 05263 73542

Glan Clwyd access is restricted to vehicle with good ground clearance. Leaving the A55 at J28 follow the Waen Road towards Tafarn y Waen. On your right will be a sign for Glan Clwyd Farm - Do Not use Glan Clwyd Farm Drive. Immediately after passing the farm entrance there are 2 field gates close to each other with a RASAAA sign on the left one. Enter the field track ensuring all gates are closed behind you as there is livestock. What3Words: staring.fuel.soggy

Parking: Park on the left inside gate or if you have ground clearance follow track across field to the next field gate, parking area is just through this second gate. Still a good walk down to the river.

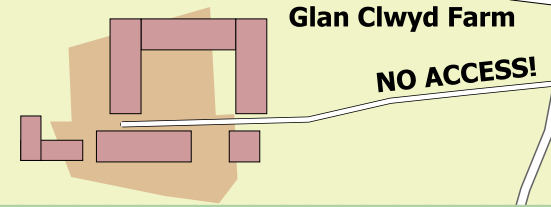
What3Words figs.enthused.coherent Grid reference: SJ 05934 73623
Please display your Association car sticker.

Booking not required. Day tickets not available. Do not park at Wern Ddu for this beat.



Ysgubor y Coed (Left Bank)


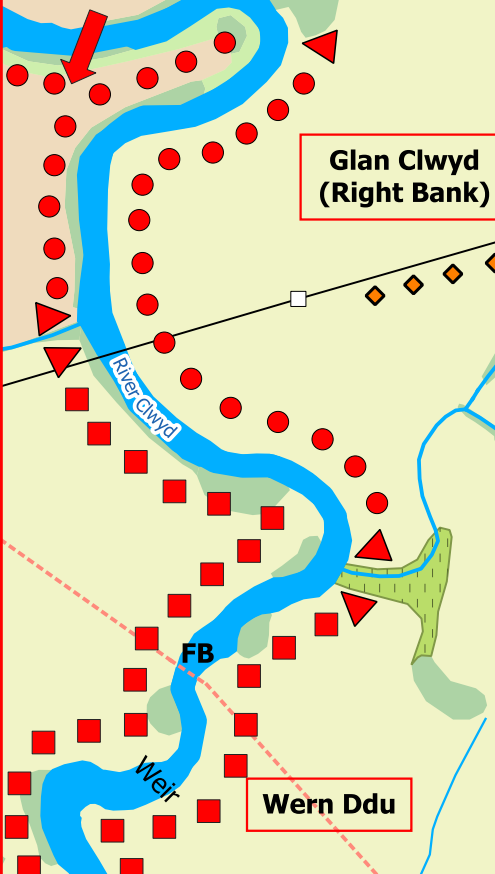
Glan Clwyd (Right Bank)



! Check Ground Clearance !

< J28 A-55 Waen Road

Tremeirchion >



Key: Fishing Allowed

- Unrestricted rods
- Restricted rods
- Start/End of Fishing
- Parking **P**
- Anglers Access
- Power Line