

Rhyl & St Asaph Angling Association

River Elwy Beat 10 - Bron Heulog

Water Details

A double bank beat downstream of Llanfair Talhaiarn. Fish can be here earlier than one may think. Fishes best with some water on. There is a series of small weir pools running through the beat. The Association leases both banks, approx. 2500m.

Beat grid references, moving upstream:

Right Bank: SH 94256 71360 to SH 93324 70943

Left Bank: SH 94370 71476 to SH 93299 70927

Parking - Park on the right-hand side (looking down) of Bron Heulog farmyard, alongside the wall having turned around facing back out - return quietly when fishing at night.

What3Words: radio.awake.motoring

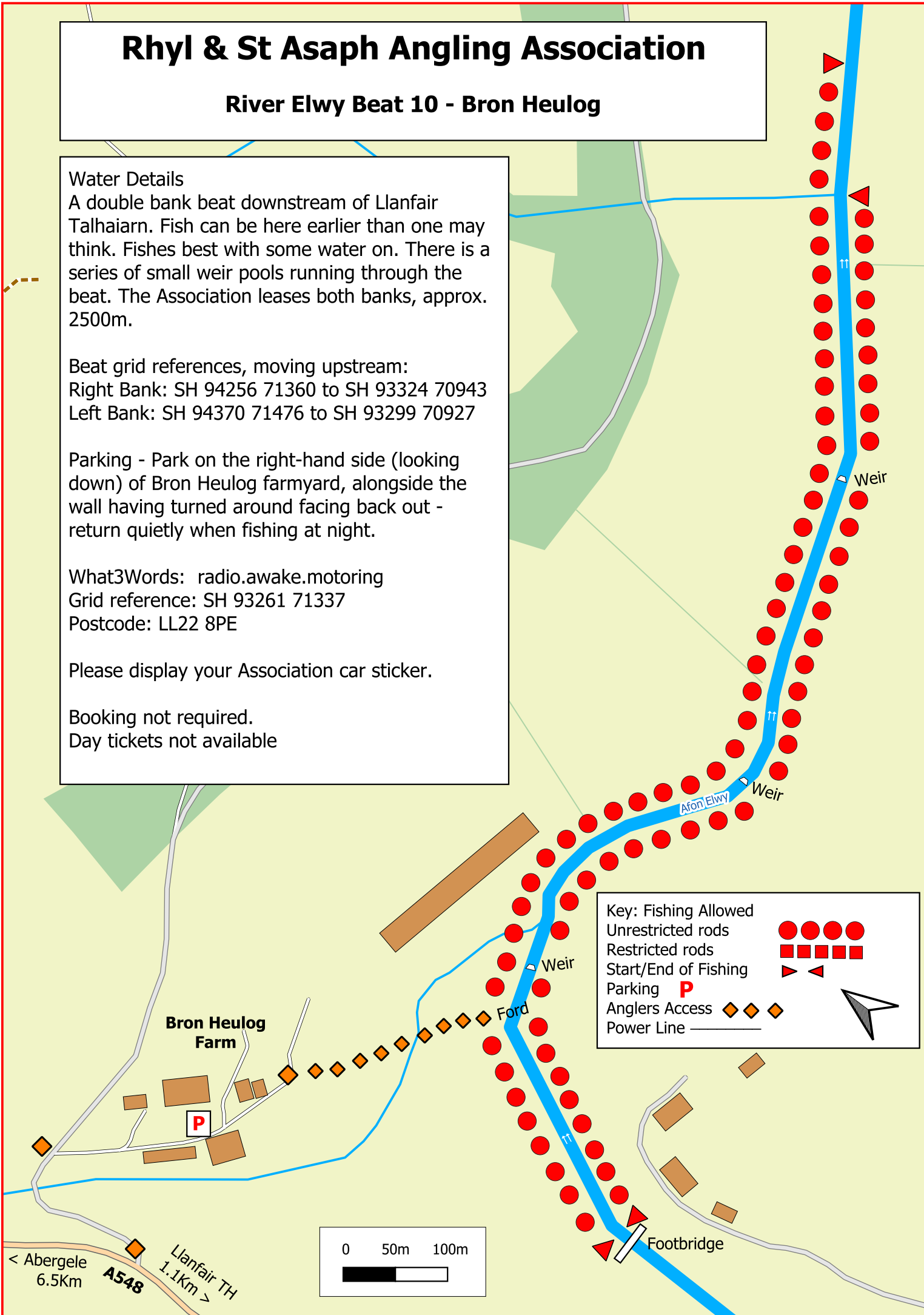
Grid reference: SH 93261 71337






Postcode: LL22 8PE

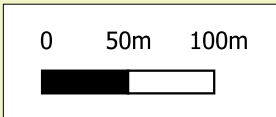
Please display your Association car sticker.

Booking not required.

Day tickets not available



Key: Fishing Allowed
Unrestricted rods 
Restricted rods 
Start/End of Fishing 
Parking **P**
Anglers Access 
Power Line 



< Abergele 6.5Km
A548
Llanfair TH 1.1Km >