

Rhyl & St. Asaph Angling Association

Visitor Permit Information



One day permits are valid for 24 hrs from 6 a.m. on the date of the permit.

Five day permits are valid from 6 a.m. on the Monday until 6 a.m. on the following Saturday.

The Visitor Permit is valid for fishing only the following river beats:

River Elwy: Gypsy Lane Beat, St. Asaph Town Beat and Maes Elwy Woods Beat.

River Aled: Llansannan Beat.

River Clwyd: Pont Dafydd Beat and Pont Clwyd Beat.

The following information should enable you to make full use of the waters available and informs you of our rules. Should you wish to join the association, where vacancies are available, credit for up to three one-day permits or one five-day permit will be given towards cost of joining in the same season. Proof required, keep your permit.

Maps are printed under licence from the Ordnance Survey. They must not be copied or passed to a third party. Grid references are about the middle of the beat or at any road bridge on the beat. Use O.S. Explorer 264 map. In all cases left & right are looking downstream.

Length in m. is the approximate total length of beat in metres [sum of all banks.] Water details include any relevant information about the beat.

Parking: You must display the parking slip included with your Visitor Permit. You park at your own risk and it is your responsibility to ensure your parking is safe & legal. Any parking area indicated on the maps is for guidance only and the Association accepts no liability for any accidents resulting from parking.

Non-observance of the rules for Visitor Permits shall be grounds for refusal of any future Permits

All Permit holders must have the appropriate Environment Agency Licence before fishing.

RASAAA support Catch & Release

A permit holder upon request shall produce their permit and licence for inspection by another angler who produces their own card, or to a bailiff, riparian owner or any person with lawful authority when fishing Association waters. Permits are not transferable under any circumstances.

A permit holder shall produce their bag or fish receptacle to any of the persons referred to above upon request. No more than one rod may be used for fishing at any one time and no type of hand-line or night-line shall be allowed.

Each permit holder shall take great care not to damage any walls or fences and shall take great care to close each gate which they open.

A permit holder shall not fish longer than 20 minutes at any one spot when another angler wishes to fish over it. Permit holders are asked to note that spinning takes preference over bait and fly takes preference over spinning. No permit holder shall be accompanied by a dog.

No permit holder shall sell for profit any salmon, sea trout or trout caught in Association waters.

No permit holder, unless he holds a salmon licence, shall use a bait or lure (other than worms) exceeding 1 ¼ (one and one quarter) inches (32mm) in length. In the case of a spinning bait the hook shall not be counted in these measurements, but neither should the hooks be out of proportion to the bait or lure.

No permit holder will be allowed to take more than two sea trout or brown trout in any one day from any of the Association waters. We request that salmon are returned immediately.

No permit holder shall remove trout measuring less than 9 inches (23cm) from snout to fork of tail.

No ground or feeder bait may be used.

No maggots or other non-aquatic larvae or pupae may be used.

Permit holders must at all times observe Natural Resources Wales (NRW) bylaws as to seasons and restrictions on fishing.

There is to be no spinning or bait fishing between sunset and sunrise.

Catch return, even a nil return, must be returned to Foxons or emailed to info@rhylandstasaphanglers.org to guarantee future permits.

Gypsy Lane Beat

Water Details

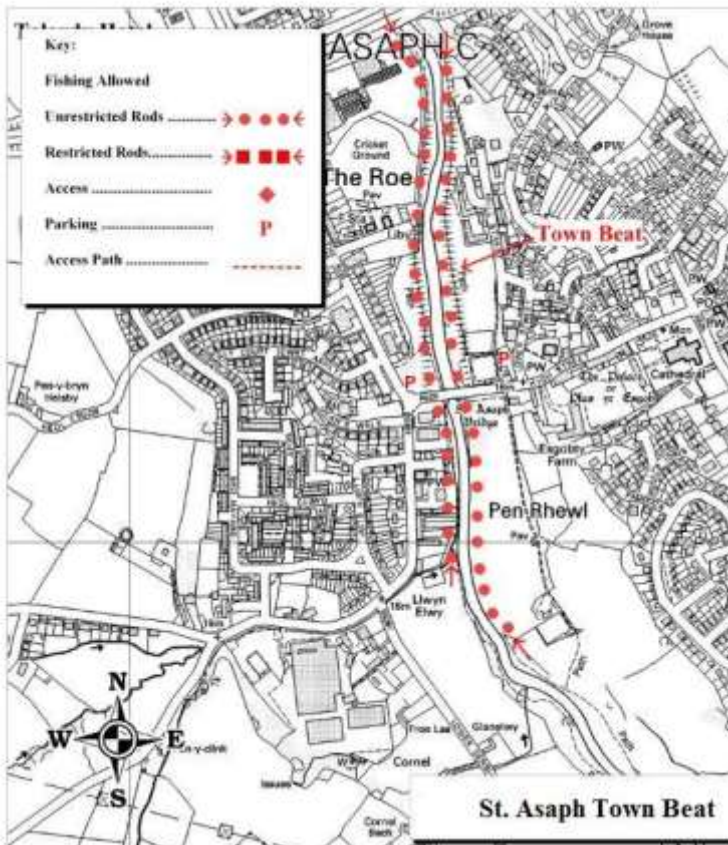
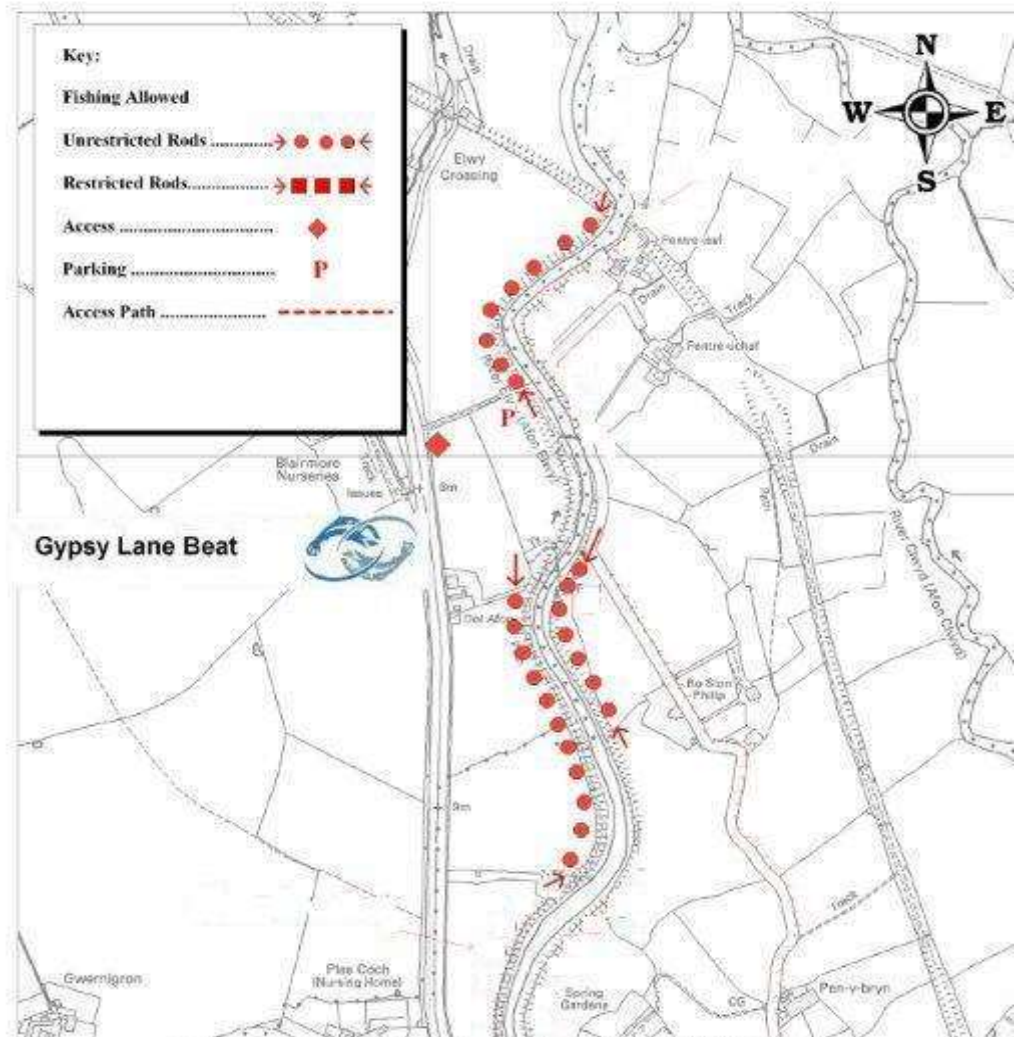
Grid ref. SJ 032 754

Single and double bank, upstream and left bank downstream of the Gypsy Lane car park off the Rhuddlan to St. Asaph A525.

The Association owns this beat. About 1600m.

Parking – At Gypsy Lane. Access southbound on A525 from Rhuddlan after public weighbridge. Access to right hand bank over footbridge.

Visitor Permits available from Foxons



St Asaph Town Beat.

Water Details

Grid ref. SJ 035 742

Accessible fishing on the River Elwy
About 2300 m. of double bank upstream of the A55 Bridge.

Parking in Public Car Parks around St. Asaph.

Visitor Permits available from Foxons

Maes Elwy Woods Beat

Water Details

Grid ref. SJ 039 715

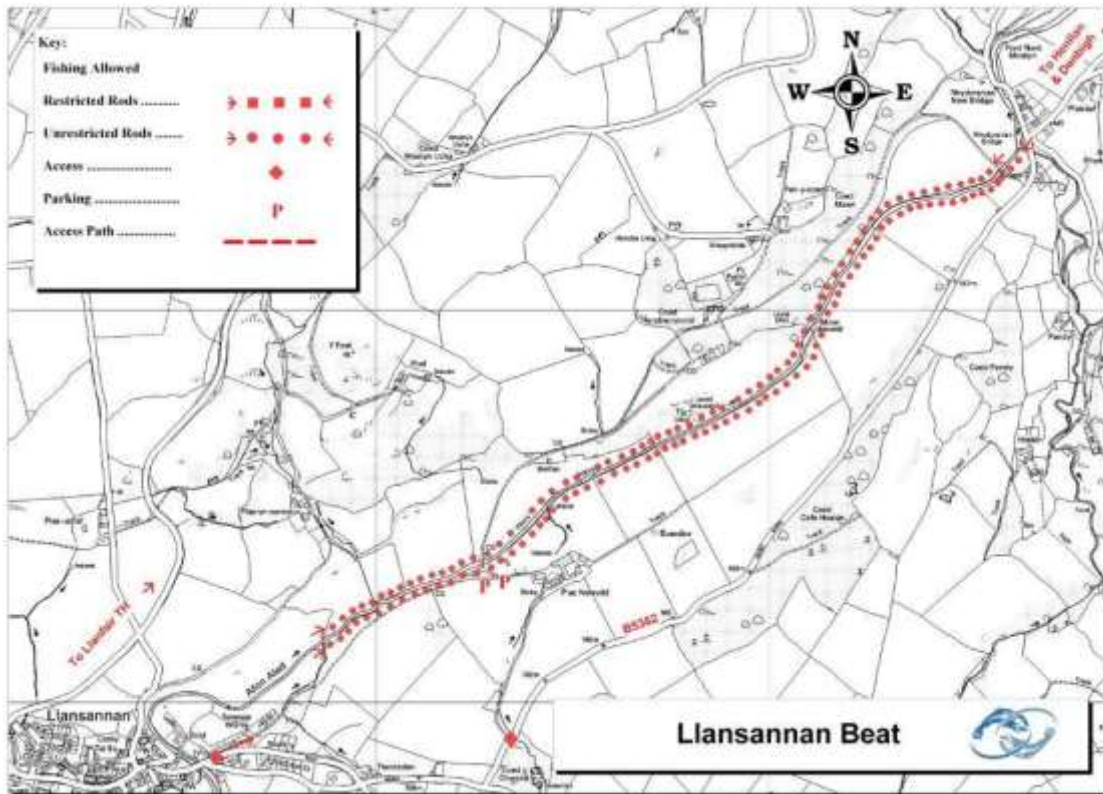
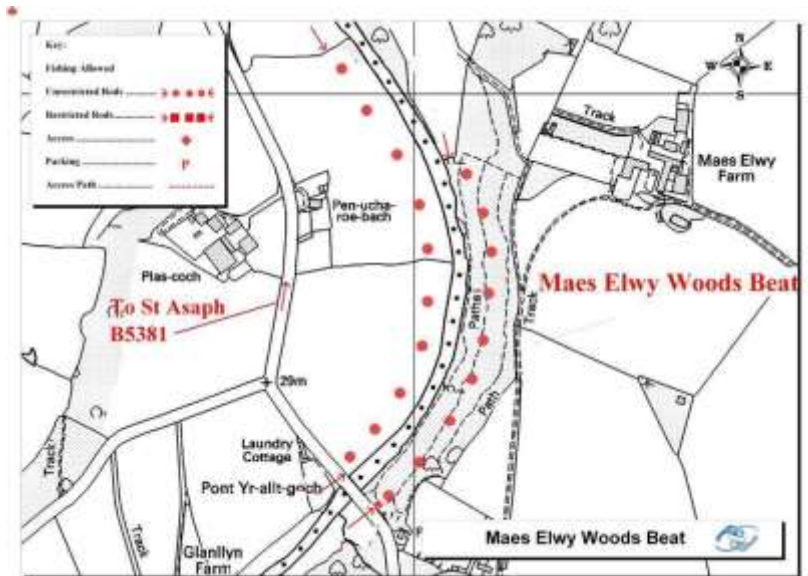
A double bank beat downstream of Pont Yr Allt Goch Bridge.

The club owns the right & leases the left bank. Wooded on the right, more open on the left side. About 1000m.

There is no suitable parking in the immediate vicinity.

Do not stray downstream onto Maes Elwy Weir Beat.

Visitor Permits available from Foxons



Llansannan Beat

Water Details

A double bank beat on the river Aled downstream of Llansannan.

Grid ref. SH 950 668

The club owns the beat on the River Aled, 4600m. both banks. Lovely setting, best later in season. A long beat. It is possible to drive to river as indicated on the map. Visitor Permits available from Foxons

Pont Dafydd Beat

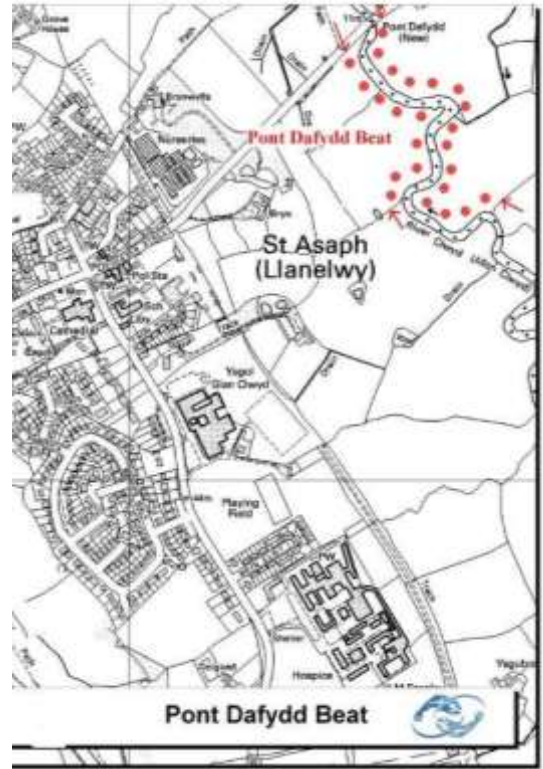
Water Details

Grid ref. SJ 046 747

A double bank beat upstream of the **old** A55 road bridge over the Clwyd near St. Asaph.

About 1200 m. both banks.

Visitor Permits available from Foxons



Pont Clwyd Beat.

Water Details

Our highest Beat on the Clwyd near Llandyrnog.

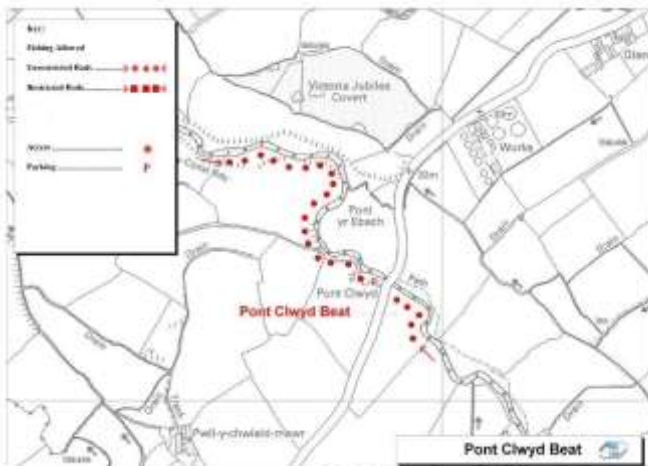
Grid ref. SJ 099 642

The club leases this beat, about 1000 m. Left bank above & below the road bridge at Pont Clwyd.

No fishing in 2nd field upstream of Road Bridge.

Park off road near Bridge

Visitor Permits available from Foxons



Detach & return to Foxons please or email results to rhylandstasaphanglers@gmail.com

Visitor Permit Catch Return Rhyl & St Asaph Angling Association

| <u>BEAT</u> | <u>Angler's name</u> | | | <u>Date</u> | |
|-----------------|----------------------|-----------|-------|-------------|----------|
| | Salmon | Sea Trout | Trout | Method | Returned |
| Gypsy Lane | | | | | |
| St Asaph Town | | | | | |
| Maes Elwy Woods | | | | | |
| Pont Dafydd | | | | | |
| Pont Clwyd | | | | | |
| Llansannan | | | | | |

Contacts: Membership Secretary: 01352 712198 River Keeper: 07966162326 / 01352 780953